MEIO–FIO DE CONCRETO PRÉ–MOLDADO 15X12X30 – MFC 03
(ESPELHO DE 13 cm)

SEÇÃO TIPO ESQUEMÁTICA

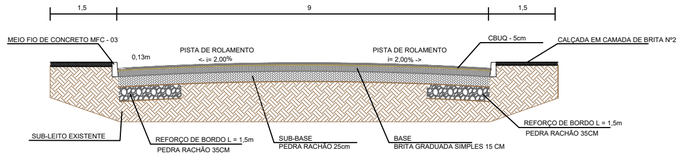

DETALHE - CAMADAS DO PAVIMENTO



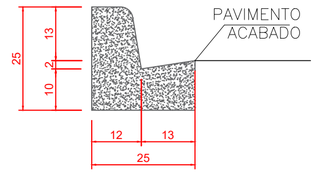

CONSUMOS MÉDIOS	
DISCRIMINAÇÃO	MFC–05
ESCAVAÇÃO	0,03m3/m
CONCRETO fck>15MPa	0,042m3/m
ARGAMASSA	0,0004m3/m

FAIXA DE PEDESTRES

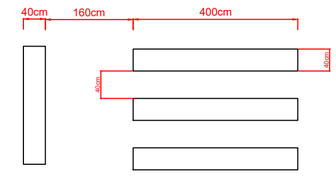

FAIXA CENTRAL

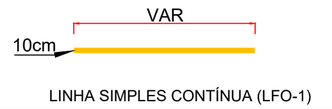

LINHA SIMPLES CONTÍNUA (LFO-1)

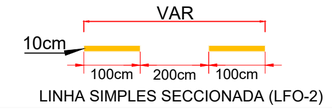

LINHA SIMPLES SECCIONADA (LFO-2)

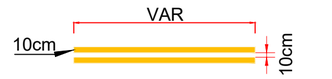

LINHA DUPLA CONTÍNUA (LFO-3)

REBAIXO DE CALÇADA

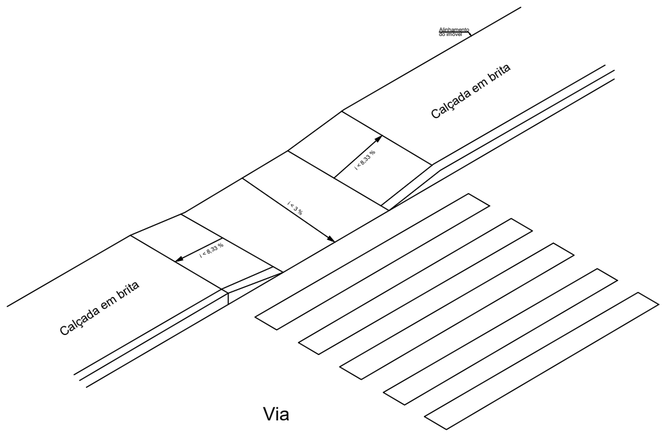

CORTE LONGITUDINAL - RAMPA DE ACESSIBILIDADE

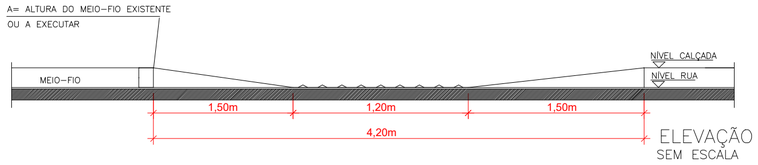

PLACA DE REGULAMENTAÇÃO

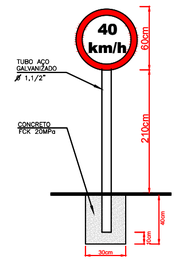

PLACA DE ADVERTÊNCIA

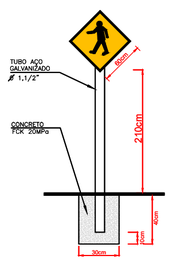

DETALHE DE HASTE COM DUAS PLACAS DE SINALIZAÇÃO

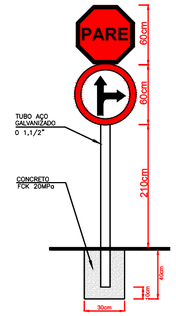

DETALHE - SETA INDICATIVA (PEM)

Sem Escala

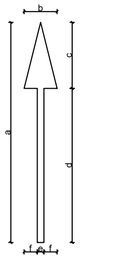

DIMENSÕES (m)					
a	b	c	d	e	f
5,00	0,75	1,50	3,50	0,15	0,30

DETALHE - LEGENDA DE SINALIZAÇÃO "PARE"

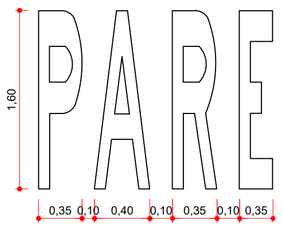

DETALHE PLACA DE IDENTIFICAÇÃO DE LOGRADOURO

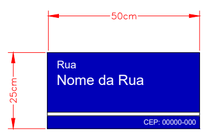

DETALHE ACESSO DE VEÍCULOS

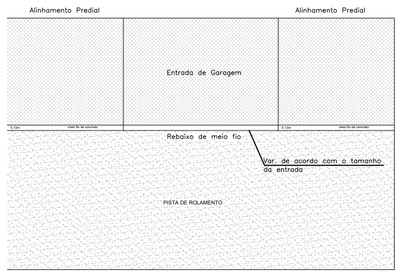

PERSPECTIVA ACESSO DE VEÍCULOS

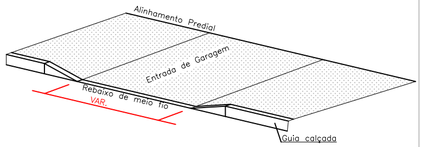

OBRA:

PROJETO DE PAVIMENTAÇÃO, DRENAGEM E SINALIZAÇÃO DA RUA EZIDIA KONIG, MAFRA/SC

PROPRIETÁRIO
PREFEITURA MUNICIPAL DE MAFRA

CPF / CNPJ
83.102.509/0001-72

ENDEREÇO
AVENIDA PREF. FREDERICO HEYSE, 1386

CIDADE
MAFRA

ESTADO
SC

TELEFONE
(47) 3641-4000

PREFEITURA MUNICIPAL DE MAFRA
83.102.509/0001-72

PROJETO DE PAVIMENTAÇÃO
RUA EZIDIA KONIG, MAFRA/SC

CONTEÚDO

PROJETO GEOMÉTRICO
PROJETO DE SINALIZAÇÃO
TABELA MOVIMENTAÇÃO DE TERRA

LEVANTAMENTO TOPOGRÁFICO
Eng. Antonio Carlos Kuhl Jr., Gutemberg Pereira dos Santos e Valdecir Jaroszevski

DESENHO
AMPLANORTE

RESPONSÁVEL TÉCNICO

RESPONSÁVEL TÉCNICO

ART

ESCALA
INDICADA

DATA
DEZ/2025

Prefeitura de **Mafra**

PRANCHA
03/03

FOLHA A0